

## TRANSFER OF TITLES

## CALHOUN COUNTY, W.VA.

1652

FOR THE MONTH OF

DECEMBER

YEAR

2017

Page 1 of 3

BOOK NO. PAGE NO.

	GRANTEE	How Transferred	Nature of Estate	Consideration	Character of Interest	QUANTITY	LOCATION	PART OF WHAT TRACT	BOOK NO.	PAGE NO.	
1	TEDDY A ADKINS	DAVID COTTRELL PO BOX 115 ARNOLDSBURG, WV 25234	CORRECTION DEED	SURFACE	\$0.00		0.95 ACRES BOOK 264 PAGE 258	WASHINGTON MAP 2 PARCEL 18	265	128	
2	IRIS M LEMON-STURMS	IRIS M LEMON-STURMS (LIFE ESTATE AND ROBERT STURMS (LIFE ESTATE) LORETTA SMITH PO BOX 363 GRANTSVILLE, WV 26147	DEED	SURFACE	\$0.00		4500 SQ FT 1/4 LOT 70X120X70X125	CORPORATION MAP 2 PARCEL 29 MAP 2 PARCEL 5 MAP 2 PARCEL 4	265	131	
3	ROBERT D STURMS	ROBERT D STURMS AND IRIS M STURMS PO BOX 363 GRANTSVILLE, WV 26147	DEED	SURFACE	\$0.00		35 ACRES	LEE MAP 2 PARCEL 16	265	134	
4	DAVID G SUTTLE	S&R GAS VENTURES LTD PO BOX 172 SAND FORK, WV 26430	DEED	OGM	\$500.00	13/20      3/8  1/2 1/4	270 PINE 30 LK 1/4 MILL 1/4 MILL 1/4 NORTH RIVER ST 15 HIGH BURROWS 315 LK 116 TAV LANDS 73 TAV LANDS 26 TAV LANDS 100 SYCAMORE	CENTER  CORPORATION  SHERIDAN SHERMAN	01-9999-00006800 01-9999-00006810 02-9999-00000170 02-9999-00000180 02-9999-00000190 02-9999-00000200 04-9999-00008280 05-9999-00011350 05-9999-00011360 05-9999-00011370 05-9999-00011380	265	136
5	JOHN GUMM	PARTITION SURVEY	SURVEY				2.38 ACRES	SHERMAN MAP 5 PO PARCEL 42	265	143	
6	MARY ELIZABETH DENNISON	JOHN L GUMM 2924 WHITE PINE ROAD GRANTSVILLE, WV 26147	DEED	SURFACE	\$30,000.00		2.38 ACRES	SHERMAN MAP 5 PO PARCEL 42	265	146	
7	JOHN E CHAPMAN AND MARY BETH CHAPMAN	MICHELE L MORRELL 4247 RUSSETT ROAD GRANTSVILLE, WV 26147	DEED	SURFACE	\$48,000.00		2.88 ACRES	SHERMAN MAP 12 PARCEL 30.1	265	150	

## TRANSFER OF TITLES

## CALHOUN COUNTY, W.VA.

SHEET NUMBER 1653

FOR THE MONTH OF

DECEMBER

YEAR

2017

Page 2 of 3

	GRANTOR	GRANTEE	How Transferred	Nature of Estate	Consideration	Character	QUANTITY	LOCATION	PART OF WHAT TRACT	BOOK	PAGE
8	HELEN A MCINTYRE	HAROLD ULLUM 2977 W LITTLE KANAWHA HWY GRANTSVILLE, WV 26147	DEED	FEE	\$1,000.00		1/2 ACRE	SHERIDAN	MAP 15 PARCEL 37	265	170
9	ROBERT M CZEKNER AND CATHERINE J CZEKNER	JACKIE R STARCHER AND LELA M STARCHER 3292 JESSE RUN RD SPENCER, WV 25276	DEED	SURFACE	\$34,000.00		3-1/2 ACRES 21 AC & 101 SQ PLS .25 ACRE	LEE	MAP 15 PARCEL 57 MAP 18 PARCEL 7 MAP 18 PARCEL 7.1	265	172
10	DONALD E POAGE JR AND BRENDA L POAGE	KENNETH D STUMP AND JENNIFER D STUMP PO BOX 12 GRANTSVILLE, WV 26147	DEED	SURFACE	\$0.00		0.75 ACRE	LEE	MAP 16 PARCEL 8.7	265	176
11	ROCK S WILSON, TRUSTEE (JAMES P MYERS AND KATIE HUPP)	CALHOUN COUNTY BANK INC PO BOX 430 GRANTSVILLE, WV 26147	DEED	SURFACE	\$25,000.00		84/100 ACRE	LEE	MAP 15 PARCEL 4.3	265	178
12	ANCHOR CONSTRUCTION LLC	JUDY WAGONER 86 FINGERBOARD RD BIG SPRINGS, WV 26137	DEED	SURFACE	\$31,500.00		1 ACRE	SHERIDAN	MAP 11 PARCEL 60	265	184
13	KENNETH DALE BERRY	MICHAEL SHAVER AND MIKE ROSS INC. PO BOX 470 BRIDGEPORT, WV 26330	DEED	ROYALTY	\$510.00		ROYALTY RICHARDSON #1	LEE	03-9999-00052980	265	189
14	KRISTINE BRINSON	MARK A LOCKHART AND TERESA SEARS 1002 S RALEIGH ST MARTINSBURG, WV 25401	DEED	SURFACE	\$180,000.00		35 ACRES + 135 PLS 23-1/8 ACRES	WASHINGTON	MAP 13 PARCEL 42 MAP 13 PARCEL 33	265	190
15	PAUL GORDON BAILEY	RANDALL D BAILEY AND JOYCE J BAILEY 2161 TARRIFF ROAD LEFT HAND, OH 25251	DEED	SURFRACE	\$0.00		26 ACRES 55 ACRES	WASHINGTON	MAP 12 PARCEL 8 MAP 12 PARCEL 9	265	193

## TRANSFER OF TITLES

## CALHOUN COUNTY, W.VA.

SHEET NUMBER 1654

FOR THE MONTH OF

DECEMBER

YEAR

2017

Page 3 of 3

	GRANTOR	GRANTEE	How Transferred	Nature of Estate	Consideration	Character	QUANTITY	LOCATION	PART OF WHAT TRACT	BOOK	PAGE
16	GLEN V FOWLER AND DOROTHY FOWLER BY TERRY FOWLER, AIF	WESLEY BELL	DEED	SURFACE	\$25,000.00		12,710 SQ FT	CENTER	MAP 17 PARCEL 34	265	196
17	SHIRLEY ELAINE STARCHER	RICHARD STARCHER	APPRAISEMENT	SURFACE			PT 7 CALHOUN 90X50	CORPORATION	MAP 5 PARCEL 157	61	389
18	THOMAS HATHAWAY	JANET SNOOK	APPRAISEMENT	OGM		1/2 1/2 1/2 1/2 1/4 1/4	1/2 106 SYCAMORE 1/2 10 SYCAMORE 1/2 25 SYCAMORE 1/2 4 SYCAMORE 68 SYCAMORE 44 SYCAMORE	SHERMAN	05-9999-00015010 05-9999-00015030 05-9999-00015020 05-9999-00015040 05-9999-00015050 05-9999-00015060	61	394
19	MELVIN L DAVISSON	JENNIFER NETTLES	APPRAISEMENT	FEE SURFACE		3/10 3/10 3/10 12/96	120.01 ACES 75 SUR HARDWAY 9 ACRES HARDWAY 31 BEECH	WASHINGTON	MAP 12 PARCEL 17 MAP 12 PARCEL 19 MAP 12 PARCEL 51 06-9999-00009000	61	401





# TRANSFER OF

FOR THE MONTH OF \_\_\_\_\_

Sheet Number

	GRANTOR	GRANTEE	How Transferred
1			
2			
3			
4			
5			
6			
7			
8			
9			
10			
11			
12			
13			

--	--	--





--	--	--	--	--	--

**BOOK NO.    PAGE NO.**

--	--

--	--

--	--

--	--

--	--

--	--

--	--

--	--

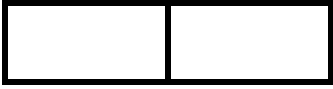
--	--

--	--

--	--

--	--

--	--



# TRANSFER OF

FOR THE MONTH OF \_\_\_\_\_

Sheet Number

	GRANTOR	GRANTEE	How Transferred
1			
2			
3			
4			
5			
6			
7			
8			
9			
10			
11			
12			
13			

--	--	--



--	--	--	--	--	--

**BOOK NO.    PAGE NO.**

--	--

--	--

--	--

--	--

--	--

--	--

--	--

--	--

--	--

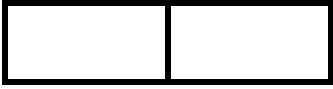
--	--

--	--

--	--

--	--





# TRANSFER OF

FOR THE MONTH OF \_\_\_\_\_

Sheet Number

	GRANTOR	GRANTEE	How Transferred
1			
2			
3			
4			
5			
6			
7			
8			
9			
10			
11			
12			
13			

--	--	--



--	--	--	--	--	--

**BOOK NO.    PAGE NO.**

--	--

--	--

--	--

--	--

--	--

--	--

--	--

--	--

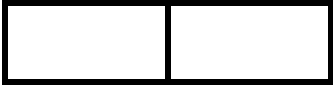
--	--

--	--

--	--

--	--

--	--



# TRANSFER OF

FOR THE MONTH OF \_\_\_\_\_

Sheet Number

	GRANTOR	GRANTEE	How Transferred
1			
2			
3			
4			
5			
6			
7			
8			
9			
10			
11			
12			
13			



--	--	--



--	--	--	--	--	--

**BOOK NO. PAGE NO.**

--	--

--	--

--	--

--	--

--	--

--	--

--	--

--	--

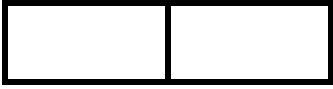
--	--

--	--

--	--

--	--

--	--



# TRANSFER OF

FOR THE MONTH OF \_\_\_\_\_

Sheet Number

	GRANTOR	GRANTEE	How Transferred
1			
2			
3			
4			
5			
6			
7			
8			
9			
10			
11			
12			
13			

--	--	--





--	--	--	--	--	--

**BOOK NO. PAGE NO.**

--	--

--	--

--	--

--	--

--	--

--	--

--	--

--	--

--	--

--	--

--	--

--	--

--	--

